1st Reading: 1-7-13
2nd Reading: 1-22-13
3rd Reading: 2-4-13

RECORD OF RESOLUTIONS

Dayton Legal Blank, Inc., Form No. 30043

Resolution No. 3225 Passed February 4, 2013

RESOLUTION ADOPTING A B.G. TRANSIT CITIZEN PARTICIPATION PLAN FOR THE CITY OF BOWLING GREEN

WHEREAS, the City of Bowling Green, Ohio, receives annual funding from Ohio Department of Transportation and the Federal Transit Administration, and

WHEREAS, each jurisdiction receiving said grant funds must adopt a citizen participation plan that sets forth the jurisdiction's policies and procedures for citizen participation pursuant to the revised Title VI, 4702.1B Circular.

NOW, THEREFORE, BE IT RESOLVED BY THE COUNCIL OF THE CITY OF BOWLING GREEN, OHIO:

SECTION 1: The City of Bowling Green adopts the B.G. Transit Citizen Participation Plan.

SECTION 2: The plan, as adopted, will remain in effect until such time it is determined that amendments should be made.

SECTION 3: Any amendments to said plan will be made on an as-needed basis.

SECTION 4: The adopted plan will be considered public and available for citizen review, upon request, in the Grants Administration Office.

SECTION 5: This resolution shall take effect at the earliest time permitted by law.

Passed: February 4, 2013
Date

President of Council
JOHN ZANFARDINO

Attest: Kay D. Scherreik
Clerk of Council
KAY D. SCHERREIK

Approved: February 5, 2013
Date

Richard A. Edwards
Mayor
RICHARD A. EDWARDS

MICHAEL J. MARSH
CITY ATTORNEY
kds

CERTIFICATION
This is to certify that the foregoing is a true copy of Res. No. 3225 passed by the Council of the City of Bowling Green, Ohio.
Feb. 4, 2013
Kay D. Scherreik
Clerk of City Council

1st Reading: 1-7-13
2nd Reading: 1-22-13
3rd Reading: 2-4-13

RECORD OF RESOLUTIONS

Denton Legal Blank, Inc., Form No. 20047

Resolution No. 3226 Passed February 4 20 13

RESOLUTION EXPRESSING THE SUPPORT OF THE BOWLING GREEN CITY COUNCIL FOR THE FINDINGS AND RECOMMENDATIONS OF THE TOLEDO/NORTHWEST OHIO TRANSPORTATION COALITION FOR THE TRANSPORTATION LEGISLATIVE AGENDA FOR 2013 AND 2014

WHEREAS, the City of Bowling Green is one of the Toledo/Northwest Ohio Coalition partners that developed the Transportation Legislative Agenda for 2013 and 2014; and

WHEREAS, development of the Legislative Agenda was coordinated by the Transportation Council of the Toledo Metropolitan Area Council of Governments (TMACOG); and

WHEREAS, the agenda was developed as a result of a comprehensive analysis of transportation needs in the region and it encourages our legislators to develop a federal transportation bill to provide continued and expanded support thereof.

NOW, THEREFORE, BE IT RESOLVED BY THE COUNCIL OF THE CITY OF BOWLING GREEN:

SECTION 1: That the Toledo/Northwest Ohio Transportation Coalition and the Transportation Council of the Toledo Metropolitan Area Council of Governments (TMACOG) are hereby commended for their work in gathering and analyzing the regional transportation data and for the development of the Transportation Legislative Agenda for 2013 and 2014.

SECTION 2: That Bowling Green City Council approves and supports the Transportation Legislative Agenda for 2013 and 2014.

SECTION 3: That this resolution shall take effect at the earliest time permitted by law.

Passed: February 4, 2013
Date

President of Council
JOHN ZANFARDINO

Attest: Kay D. Scherreik
Clerk of Council
KAY D. SCHERREIK

Approved: February 5, 2013
Date

Richard A. Edwards
Mayor
RICHARD A. EDWARDS

MICHAEL J. MARSH
CITY ATTORNEY
kds

CERTIFICATION
This is to certify that the foregoing is a true copy of Res. No. 3226 passed by the Council of the City of Bowling Green, Ohio.
Feb. 4, 2013
Kay D. Scherreik
Clerk of City Council

1st Reading: 1-7-13
2nd Reading: 1-22-13
3rd Reading: 2-4-13

RECORD OF RESOLUTIONS

Dennis Legal Blank, Inc., Form No. 10045

Resolution No. 3227 Passed February 4, 2013

RESOLUTION ENCOURAGING ACTION BY STATE AND FEDERAL GOVERNMENTS TO REDUCE GUN VIOLENCE IN THE UNITED STATES

Whereas, this Council decries the growing and disturbing trend of gun violence in our society in general and, more particularly, gun violence which results in death and/or injury to children; and

Whereas, this Council recognizes that to change the trend of gun violence, the cooperation, support, and coordination of all levels of government is needed; and

Whereas, this Council believes that the time has come in our country where we must seriously look at our laws and engage in thoughtful and civilized discussions about this important matter.

NOW, THEREFORE, BE IT RESOLVED BY THE COUNCIL OF THE CITY OF BOWLING GREEN, OHIO:

SECTION 1: This Council encourages the state and federal governments to work diligently in developing laws and practices designed to more effectively regulate, including background checks, the trade of arms such as the assault weapons used in the massacre of innocent people in Newtown, Connecticut, including 20 school age children between the ages of 6 and 7, but excluding pistols, rifles, and shotguns used for sporting or hunting purposes.

SECTION 2: This Council encourages the provision of adequate resources to help people who are both mentally ill and violence prone, in terms of screening and long term care.

SECTION 3: We encourage the provision of adequate security in public buildings.

SECTION 4: That the Clerk of Council is hereby authorized to send a certified copy of this resolution to U.S. Senators Sherrod Brown and Rob Portman, U.S. Representative Robert Latta, State Senator Randy Gardner, and State Representative Tim Brown.

SECTION 5: This resolution shall take effect at the earliest time permitted by law.

Passed: February 4, 2013
Date

President of Council
JOHN ZANFARDINO

Attest: Kay D. Scherreik
Clerk of Council
KAY D. SCHERREIK

Approved: February 5, 2013
Date

Richard A. Edwards
Mayor
RICHARD A. EDWARDS

MICHAEL J. MARSH
CITY ATTORNEY
kds

CERTIFICATION
This is to certify that the foregoing is a true copy of Res. No. 3227 passed by the Council of the City of Bowling Green, Ohio.
Feb. 4, 2013
Kay D. Scherreik
Clerk of City Council

RECORD OF RESOLUTIONS

1st Reading: 2-4-13
2nd Reading: 2-4-13
3rd Reading: 2-4-13

Dennis Legal Blank, Inc., Form No. 30045

Resolution No. 3229 *Passed* February 4, 2013

RESOLUTION TRANSFERRING PREVIOUSLY APPROPRIATED FUNDS

BE IT RESOLVED BY THE COUNCIL OF THE CITY OF BOWLING GREEN, STATE OF OHIO:

SECTION 1. That the following transfers be made in the Finance Director's account:

Fund	Dept.	Account	Description	From	To
1010	190	90200	General, Miscellaneous, Economic Development	$ 19,935.00	
1010	190	73250	General, Miscellaneous, Real Estate Taxes		$ 19,935.00

SECTION 2: This resolution shall take effect at the earliest time permitted by law.

Passed: February 4, 2013
Date

President of Council
JOHN ZANFARDINO

Attest: Kay D. Scherreik
Clerk of Council
KAY D. SCHERREIK

Approved: February 5, 2013
Date

Richard A. Edwards
Mayor
RICHARD A. EDWARDS

MICHAEL J. MARSH
CITY ATTORNEY
kds

CERTIFICATION
This is to certify that the foregoing is a true copy of Res. No. 3229 passed by the Council of the City of Bowling Green, Ohio.
Feb. 4, 2013
Kay D. Scherreik
Clerk of City Council

RECORD OF RESOLUTIONS

1st Reading: 2-4-13
2nd Reading: 2-4-13
3rd Reading: 2-4-13

Dayton Legal Blank, Inc., Form No. 30015

Resolution No. 3232 Passed February 4, 2013

RESOLUTION ADOPTING THE NAME "BG CITY POOL AND WATER PARK"

WHEREAS, Ordinance #6056 adopted by City Council on October 7, 1996 designates City Council as the authority to name and/or rename City-owned facilities; and

WHEREAS, for several decades, the former pool site was unofficially known as and referred to as "City Pool; and

WHEREAS, in recognition of both that history and the inclusion of several water features which have been incorporated into the newly constructed pool facility; and

WHEREAS, in accordance with a recommendation from the Parks and Recreation Board, the City Council has decided to officially name the new pool facility "BG City Pool and Water Park."

NOW, THEREFORE, BE IT RESOLVED BY THE COUNCIL OF THE CITY OF BOWLING GREEN, OHIO:

SECTION 1: That the pool located in the City Park on Conneaut Avenue in the City of Bowling Green, Ohio, shall hereafter be known as "BG City Pool and Water Park."

SECTION 2: This resolution shall take effect at the earliest time permitted by law.

Passed: February 4, 2013
Date

President of Council
JOHN ZANFARDINO

Attest: Kay D. Scherreik
Clerk of Council
KAY D. SCHERREIK

Approved: February 5, 2013
Date

Richard A. Edwards
Mayor
RICHARD A. EDWARDS

MICHAEL J. MARSH
CITY ATTORNEY
kds

CERTIFICATION
This is to certify that the foregoing is a true copy of Res. No. 3232 passed by the Council of the City of Bowling Green, Ohio.
Feb. 4, 2013
Kay D. Scherreik
Clerk of City Council

PUBLIC HEARING SCHEDULED
Date 11/19/12 Time 6:00pm

RECORD OF ORDINANCES

1st Reading: 10-15-12
2nd Reading: 10-15-12
3rd Reading: 10-15-12

Tabled indefinitely on 11/19/12

Dustin Legal Blank, Inc. Form No. 30043

Ordinance No. 8207 as amended by substitution 2/4/13 Passed February 4, 2013

ORDINANCE AMENDING THE ZONING DISTRICT MAP OF THE CITY OF BOWLING GREEN, OHIO, FOR EIGHT (8) PARCELS GENERALLY KNOWN AS 110 AND 112 AND 114 NORTH PROSPECT STREET AND 215 AND 219 AND 233 EAST WOOSTER STREET AND GENERALLY LOCATED AT THE CORNER OF NORTH PROSPECT STREET AND EAST WOOSTER STREET, NOW OWNED BY WOOSTER STREET APARTMENTS, LLC, FROM B-2 GENERAL COMMERCIAL TO B-5 TRANSITIONAL CENTRAL BUSINESS DISTRICT ZONING

BE IT ORDAINED BY THE COUNCIL OF THE CITY OF BOWLING GREEN, COUNTY OF WOOD, AND STATE OF OHIO:

SECTION 1: That the eight (8) parcels of land described on the exhibit attached hereto and made a part hereof and generally known as 110 and 112 and 114 North Prospect Street and 215 and 219 and 223 East Wooster Street, and generally located at the corner of North Prospect Street and East Wooster Street, and presently owned by Wooster Street Apartments, LLC, be rezoned from B-2 General Commercial to B-5 Transitional Central Business District zoning.

SECTION 2: Screening and exterior lighting for the subject property shall be in accordance with the Planning Director's exhibit attached hereto and made a part hereof.

SECTION 3: This ordinance shall take effect at the earliest time permitted by law.

Passed: February 4, 2013
Date

President of Council
JOHN ZANFARDINO

Attest: Kay D. Scherreik
Clerk of Council
KAY D. SCHERREIK

Approved: February 5, 2013
Date

Richard A. Edwards
Mayor
RICHARD A. EDWARDS

MICHAEL J. MARSH
CITY ATTORNEY
kds

CERTIFICATION
This is to certify that the foregoing is a true copy of Ord No. 8207 passed by the Council of the City of Bowling Green, Ohio.
Feb. 4, 2013
Kay D. Scherreik
Clerk of City Council

Re-Zoning Requests

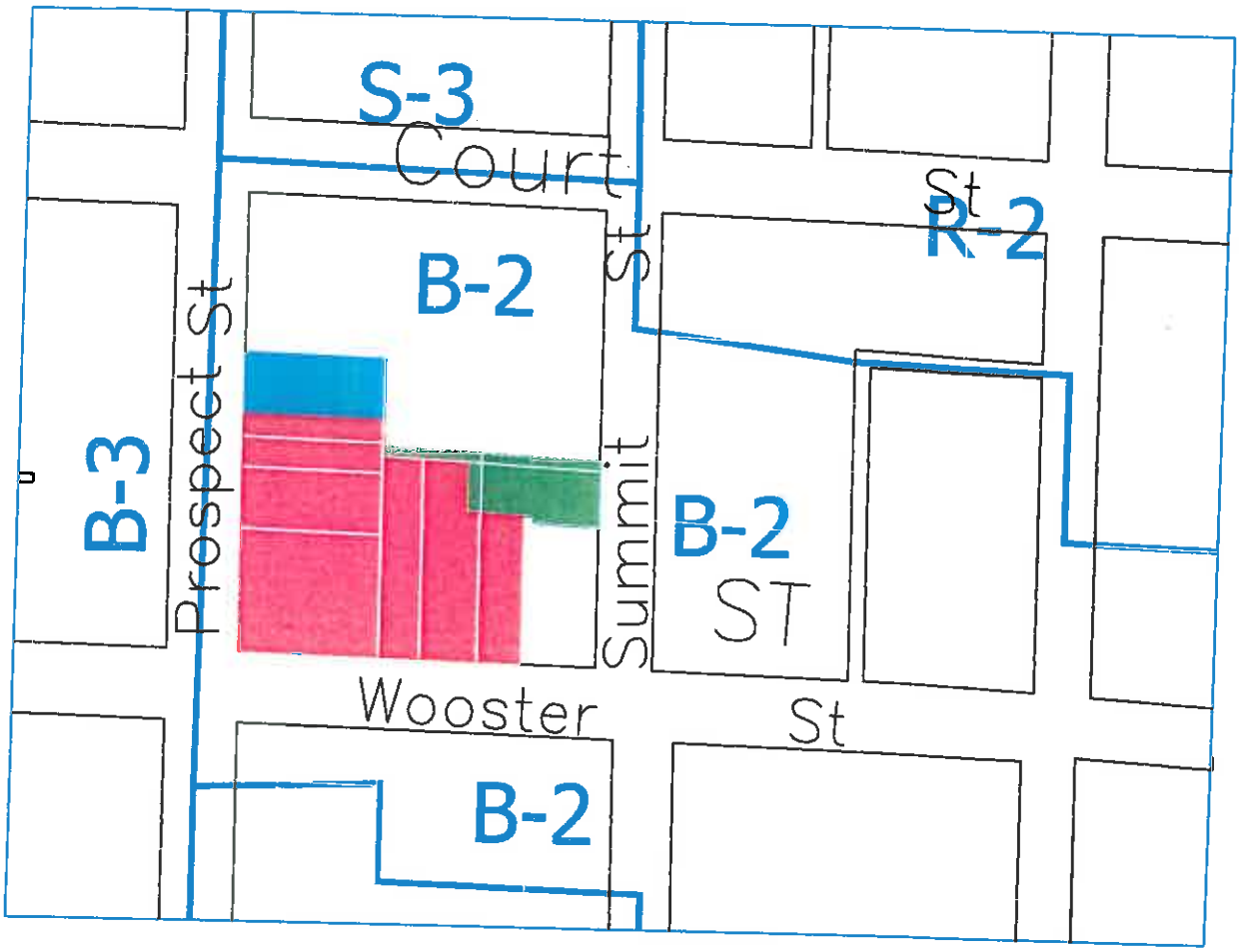

Wooster Street Apartments, LLC ~ Petitioners
0.868 ac currently zoned B-2, requesting B-3

SAG Investments, Ltd. ~ Petitioners
0.1257 ac currently zoned B-2, requesting B-3

Robert L Hudson ~ Petitioner
0.1383 ac currently zoned B-2, requesting B-3

Description:

1. A 6 foot tall solid masonry fence, such as brick, decorate block, or stamped concrete, to run the length of the property line, with wall placement to start lined up with rear of home at 119 N. Summit, as depicted. The wall would run west to east for approximately 98 feet and then south to north, approximately 42 feet, along the property line of 119 N. Summit.

2. A 6 foot tall solid masonry fence, such as brick, decorative block, or stamped concrete, and 5 foot wide landscaping bufferyard to be required if existing home, 117 N. Summit, is demolished. The wall and buffer would run east to west, approximately 56 feet, to line up with face of home at 119 N. Summit.

3. A 5 foot wide landscaping bufferyard, with an appropriate combination of bushes and trees, commencing from the wall to the south and running along the length of the wall for approximately 98 feet.

4. A 6 foot tall solid masonry fence, such as brick, decorative block, or stamped concrete, to run the length of the property line, with wall placement to start lined up with the face of the home at 225 E. Wooster, as depicted. The wall would run south to north for approximately 98 feet and then west to east, approximately 45 feet, adjacent to the property line between 225 E. Wooster and 117 N. Summit, to line up with the face of the existing home at 117 N. Summit.

5. A 10 foot wide landscaping bufferyard, with an appropriate combination of bushes and trees, commencing from the wall to the west and running along the length of the wall for approximately 98 feet.

6. Exterior lighting to be shielded downward to preclude direct light and glare onto adjacent properties.

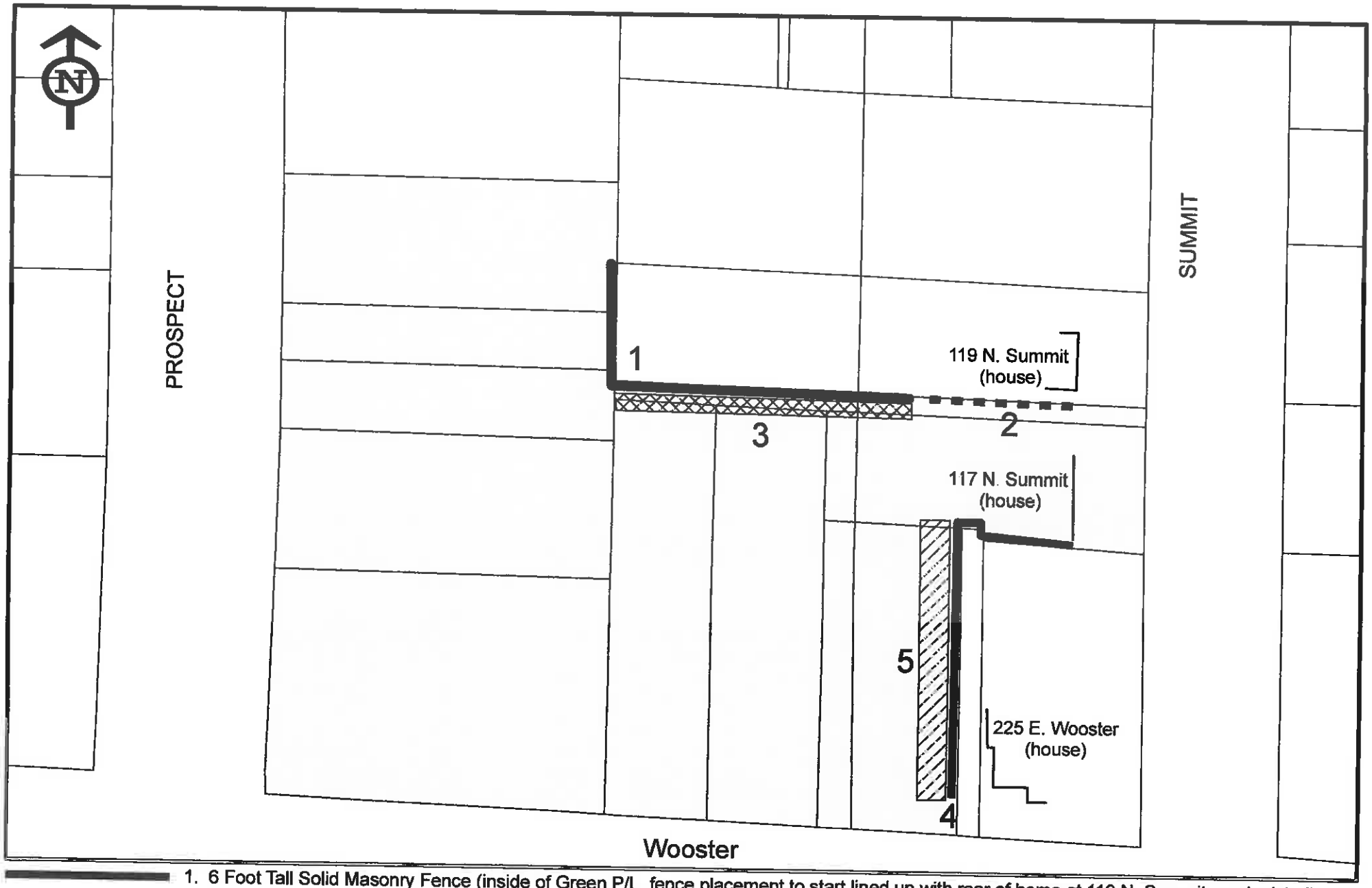

1. 6 Foot Tall Solid Masonry Fence (inside of Green P/L, fence placement to start lined up with rear of home at 119 N. Summit, as depicted)
2. 6 Foot Tall Solid Masonry Fence and 5 Foot Wide Landscaping Bufferyard To Be Required If Existing Home, 117 N. Summit, Is Demolished
3. 5 Foot Wide Landscaping Bufferyard (commencing from fence to the south)
4. 6 Foot Tall Solid Masonry Fence (inside of Green P/L, fence placement to start lined up with front face of home at 225 E. Wooster)
5. 10 Foot Wide Landscaping Bufferyard (commencing from wall to the west)

Area of Rezoning Request

Screening Recommendation - Proposed Green Rezoning - 2/1/2013

PUBLIC HEARING SCHEDULED
Date 11/19/12 Time 6:00pm

RECORD OF ORDINANCES

1st Reading: 10-15-12
2nd Reading: 11-5-12
3rd Reading: 11-19-12

Tabled indefinitely on 11/19/12

Dayton Legal Blank, Inc. Form No. 30043

Ordinance No. 8208 as amended by substitution 2/4/13 Passed February 4, 2013

ORDINANCE AMENDING THE ZONING DISTRICT MAP OF THE CITY OF BOWLING GREEN, OHIO, FOR THE PROPERTY GENERALLY KNOWN AS 120 NORTH PROSPECT STREET AND OWNED BY SAG INVESTMENTS, LTD., FROM B-2 GENERAL COMMERCIAL TO B-5 TRANSITIONAL CENTRAL BUSINESS DISTRICT ZONING

BE IT ORDAINED BY THE COUNCIL OF THE CITY OF BOWLING GREEN, COUNTY OF WOOD, AND STATE OF OHIO:

SECTION 1: That the property generally known as 120 North Prospect Street, more fully described on the exhibit attached hereto and made a part hereof, presently owned by SAG Investments, Ltd., be rezoned from B-2 General Commercial to B-5 Transitional Central Business District zoning.

SECTION 2: Screening and exterior lighting for the subject property shall be in accordance with the Planning Director's exhibit attached hereto and made a part hereof.

SECTION 3: This ordinance shall take effect at the earliest time permitted by law.

Passed: February 4, 2013
Date

President of Council
JOHN ZANFARDINO

Attest: Kay D. Scherreik
Clerk of Council
KAY D. SCHERREIK

Approved: February 5, 2013
Date

Richard A. Edwards
Mayor
RICHARD A. EDWARDS

MICHAEL J. MARSH
CITY ATTORNEY
kds

CERTIFICATION
This is to certify that the foregoing is a true copy of Ord No. 8208 passed by the Council of the City of Bowling Green, Ohio.
Feb. 4, 2013
Kay D. Scherreik
Clerk of City Council

Re-Zoning Requests

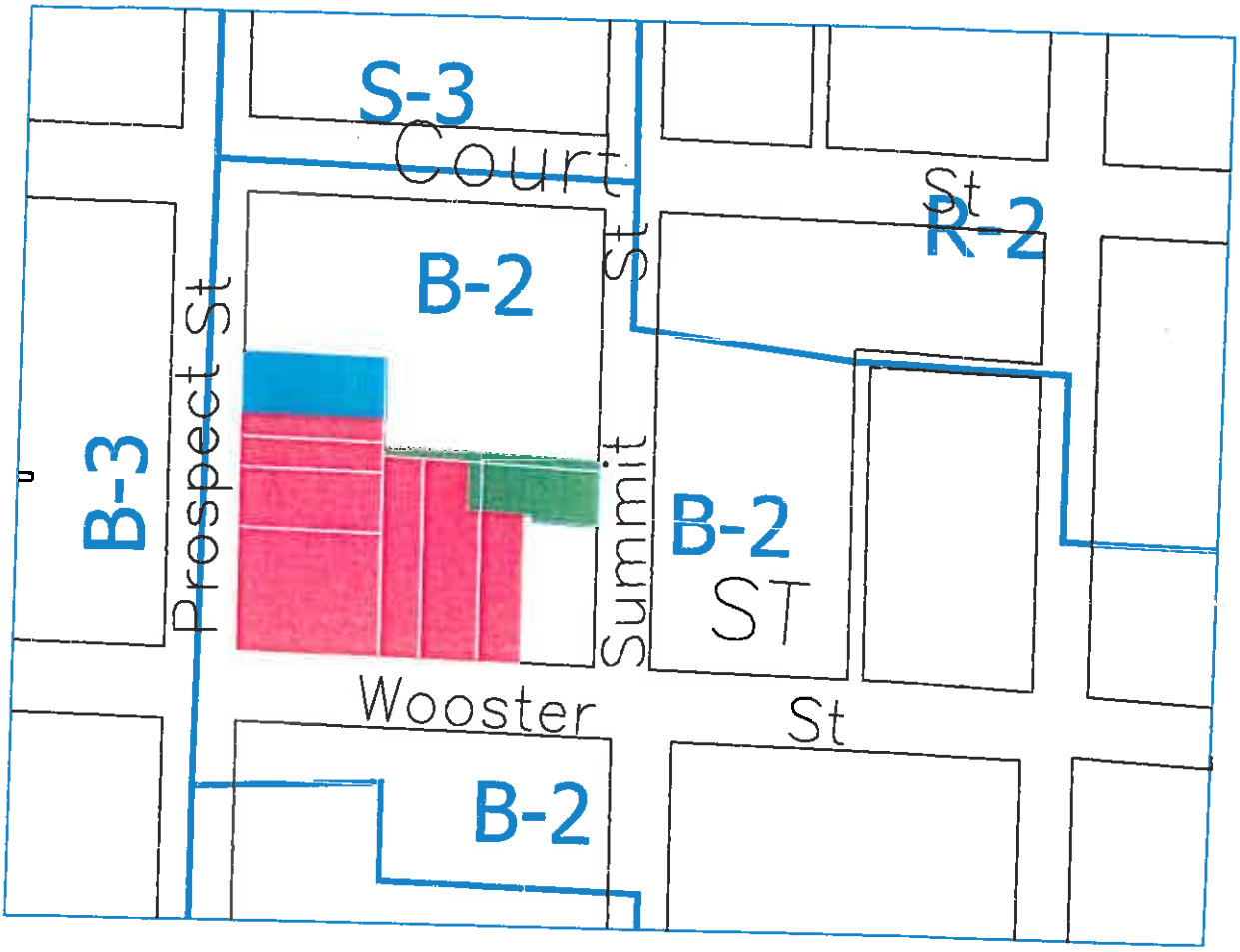

Wooster Street Apartments, LLC ~ Petitioners
0.868 ac currently zoned B-2, requesting B-3

SAG Investments, Ltd. ~ Petitioners
0.1257 ac currently zoned B-2, requesting B-3

Robert L Hudson ~ Petitioner
0.1383 ac currently zoned B-2, requesting B-3

Description:

1. A 6 foot tall solid masonry fence, such as brick, decorate block, or stamped concrete, to run the length of the property line, with wall placement to start lined up with rear of home at 119 N. Summit, as depicted. The wall would run west to east for approximately 98 feet and then south to north, approximately 42 feet, along the property line of 119 N. Summit.

2. A 6 foot tall solid masonry fence, such as brick, decorative block, or stamped concrete, and 5 foot wide landscaping bufferyard to be required if existing home, 117 N. Summit, is demolished. The wall and buffer would run east to west, approximately 56 feet, to line up with face of home at 119 N. Summit.

3. A 5 foot wide landscaping bufferyard, with an appropriate combination of bushes and trees, commencing from the wall to the south and running along the length of the wall for approximately 98 feet.

4. A 6 foot tall solid masonry fence, such as brick, decorative block, or stamped concrete, to run the length of the property line, with wall placement to start lined up with the face of the home at 225 E. Wooster, as depicted. The wall would run south to north for approximately 98 feet and then west to east, approximately 45 feet, adjacent to the property line between 225 E. Wooster and 117 N. Summit, to line up with the face of the existing home at 117 N. Summit.

5. A 10 foot wide landscaping bufferyard, with an appropriate combination of bushes and trees, commencing from the wall to the west and running along the length of the wall for approximately 98 feet.

6. Exterior lighting to be shielded downward to preclude direct light and glare onto adjacent properties.

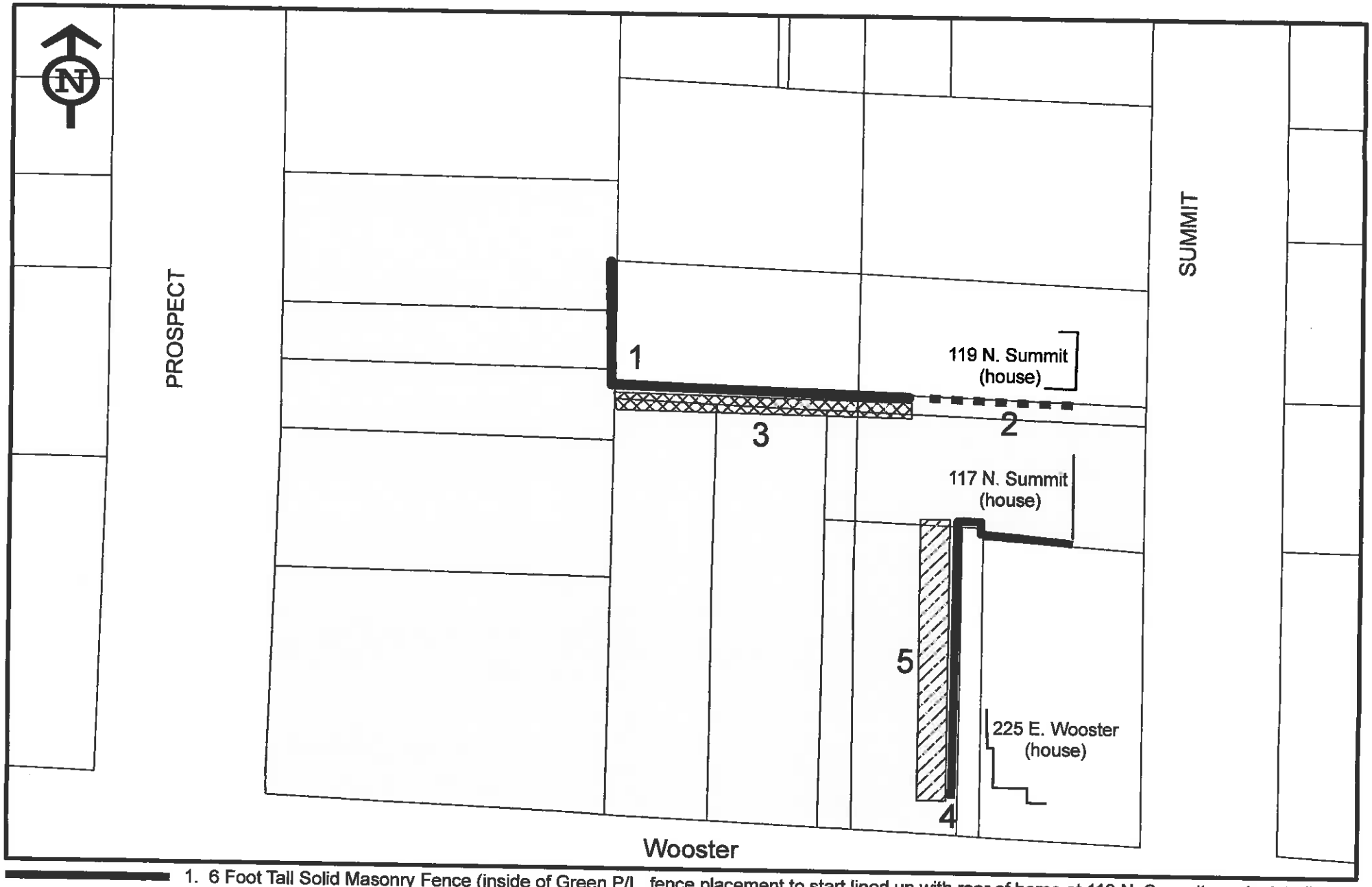

1. 6 Foot Tall Solid Masonry Fence (inside of Green P/L, fence placement to start lined up with rear of home at 119 N. Summit, as depicted)
2. 6 Foot Tall Solid Masonry Fence and 5 Foot Wide Landscaping Bufferyard To Be Required If Existing Home, 117 N. Summit, Is Demolished
3. 5 Foot Wide Landscaping Bufferyard (commencing from fence to the south)
4. 6 Foot Tall Solid Masonry Fence (inside of Green P/L, fence placement to start lined up with front face of home at 225 E. Wooster)
5. 10 Foot Wide Landscaping Bufferyard (commencing from wall to the west)

Area of Rezoning Request

Screening Recommendation - Proposed Green Rezoning - 2/1/2013

PUBLIC HEARING SCHEDULED
Date 11/19/12 Time 6:00 pm

RECORD OF ORDINANCES

1st Reading: 10-15-12
2nd Reading: 11-5-12
3rd Reading: 11-19-12

Tabled indefinitely on 11/19/12

Dayton Legal Blank, Inc. Form No. 30043

Ordinance No. 8209 as amended by substitution 2/4/13 Passed February 4, 2013

ORDINANCE AMENDING THE ZONING DISTRICT MAP OF THE CITY OF BOWLING GREEN, OHIO, FOR FOUR (4) PARCELS OF LAND GENERALLY KNOWN AS 117 AND 117½ NORTH SUMMIT STREET OWNED BY ROBERT L. HUDSON FROM B-2 GENERAL COMMERCIAL TO B-5 TRANSITIONAL CENTRAL BUSINESS DISTRICT ZONING

BE IT ORDAINED BY THE COUNCIL OF THE CITY OF BOWLING GREEN, COUNTY OF WOOD, AND STATE OF OHIO:

SECTION 1: That the four (4) parcels of land generally known as 117 and 117½ North Summit Street, more fully described on the exhibit attached hereto and made a part hereof, presently owned by Robert L. Hudson, be rezoned from B-2 General Commercial to B-5 Transitional Central Business District zoning.

SECTION 2: Screening and exterior lighting for the subject property shall be in accordance with the Planning Director's exhibit attached hereto and made a part hereof.

SECTION 3: This ordinance shall take effect at the earliest time permitted by law.

Passed: February 4, 2013
Date

President of Council
JOHN ZAMFARDINO

Attest: Kay D. Scherreik
Clerk of Council
KAY D. SCHERREIK

Approved: February 5, 2013
Date

Richard A. Edwards
Mayor
RICHARD A. EDWARDS

MICHAEL J. MARSH
CITY ATTORNEY
kds

CERTIFICATION
This is to certify that the foregoing is a true copy of Ord No. 8209 passed by the Council of the City of Bowling Green, Ohio.
Feb. 4, 2013
Kay D. Scherreik
Clerk of City Council

Re-Zoning Requests

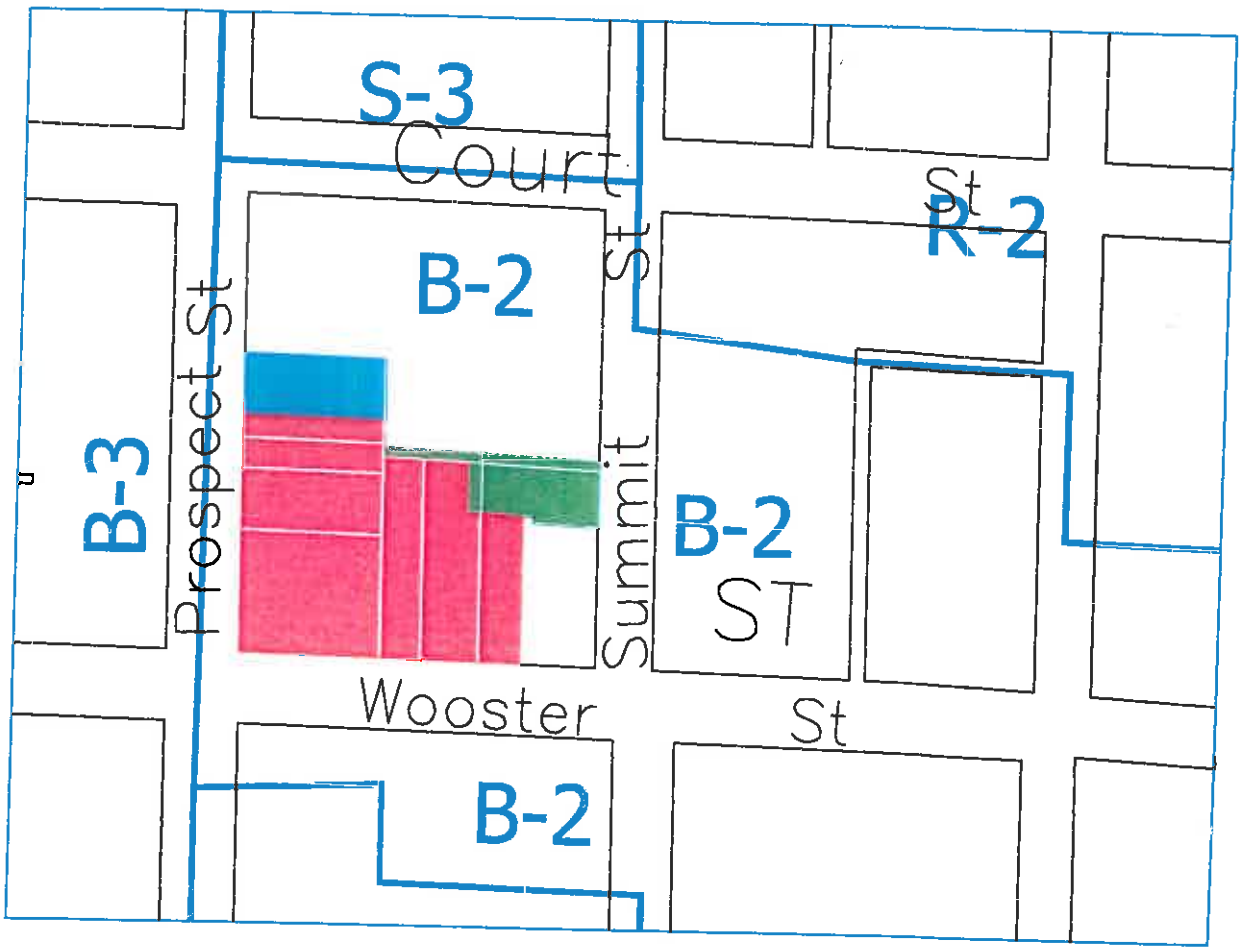

Wooster Street Apartments, LLC ~ Petitioners
0.868 ac currently zoned B-2, requesting B-3

SAG Investments, Ltd. ~ Petitioners
0.1257 ac currently zoned B-2, requesting B-3

Robert L Hudson ~ Petitioner
0.1383 ac currently zoned B-2, requesting B-3

Description:

1. A 6 foot tall solid masonry fence, such as brick, decorate block, or stamped concrete, to run the length of the property line, with wall placement to start lined up with rear of home at 119 N. Summit, as depicted. The wall would run west to east for approximately 98 feet and then south to north, approximately 42 feet, along the property line of 119 N. Summit.

2. A 6 foot tall solid masonry fence, such as brick, decorative block, or stamped concrete, and 5 foot wide landscaping bufferyard to be required if existing home, 117 N. Summit, is demolished. The wall and buffer would run east to west, approximately 56 feet, to line up with face of home at 119 N. Summit.

3. A 5 foot wide landscaping bufferyard, with an appropriate combination of bushes and trees, commencing from the wall to the south and running along the length of the wall for approximately 98 feet.

4. A 6 foot tall solid masonry fence, such as brick, decorative block, or stamped concrete, to run the length of the property line, with wall placement to start lined up with the face of the home at 225 E. Wooster, as depicted. The wall would run south to north for approximately 98 feet and then west to east, approximately 45 feet, adjacent to the property line between 225 E. Wooster and 117 N. Summit, to line up with the face of the existing home at 117 N. Summit.

5. A 10 foot wide landscaping bufferyard, with an appropriate combination of bushes and trees, commencing from the wall to the west and running along the length of the wall for approximately 98 feet.

6. Exterior lighting to be shielded downward to preclude direct light and glare onto adjacent properties.

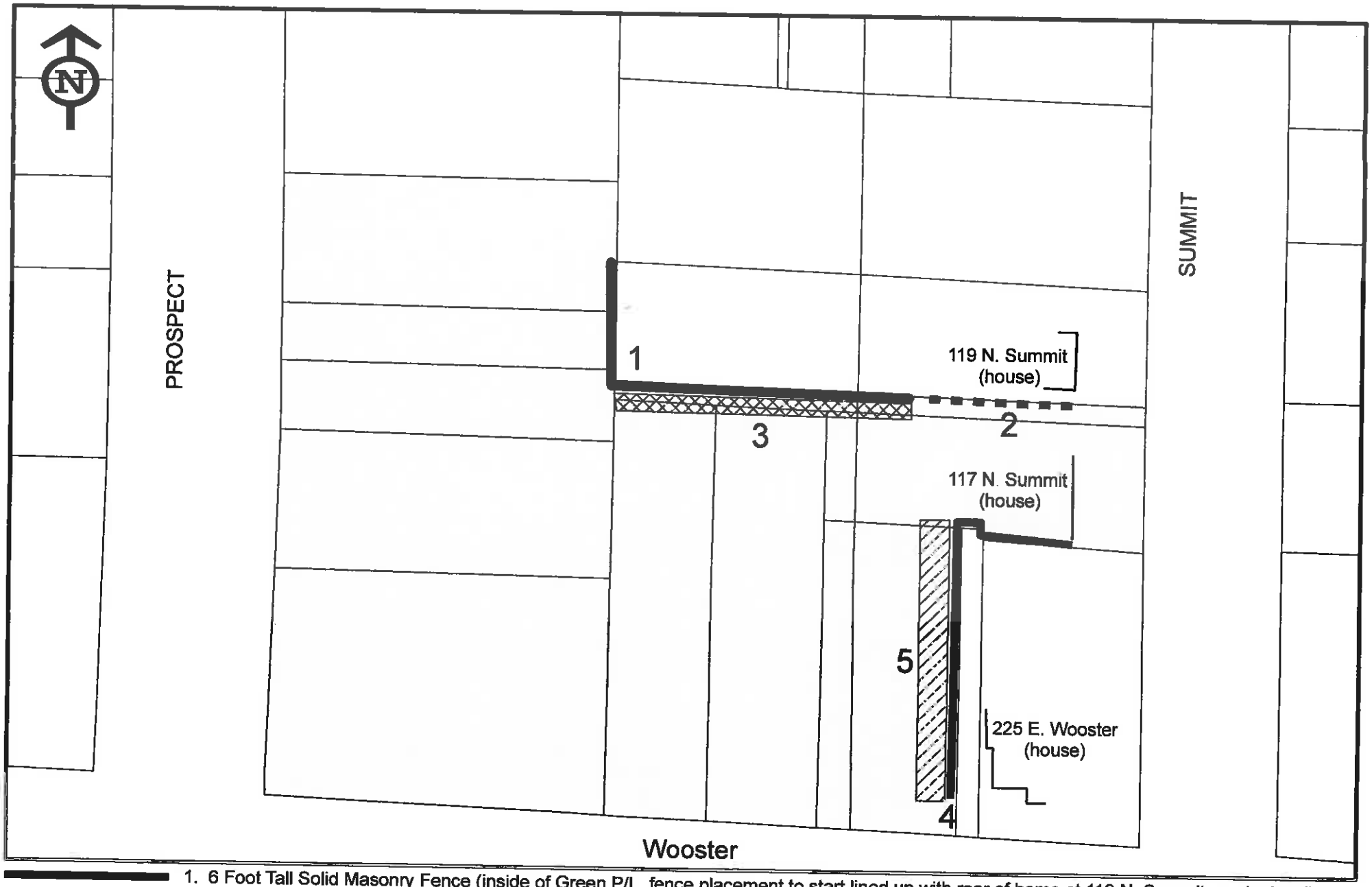

1. 6 Foot Tall Solid Masonry Fence (inside of Green P/L, fence placement to start lined up with rear of home at 119 N. Summit, as depicted)
2. 6 Foot Tall Solid Masonry Fence and 5 Foot Wide Landscaping Bufferyard To Be Required If Existing Home, 117 N. Summit, Is Demolished
3. 5 Foot Wide Landscaping Bufferyard (commencing from fence to the south)
4. 6 Foot Tall Solid Masonry Fence (inside of Green P/L, fence placement to start lined up with front face of home at 225 E. Wooster)
5. 10 Foot Wide Landscaping Bufferyard (commencing from wall to the west)

Area of Rezoning Request

Screening Recommendation - Proposed Green Rezoning - 2/1/2013

PUBLIC HEARING SCHEDULED
Date 2/4/13 Time 6:45pm

RECORD OF ORDINANCES

1st Reading: 12-27-12
2nd Reading: 1-7-13
3rd Reading: 1-22-13

Tabled until 2/4/13

Dayton Legal Blank, Inc. Form No. 30043

Ordinance No. 8225 Passed February 4, 2013

ORDINANCE ESTABLISHING INTERIM ZONING OF B-2 GENERAL COMMERCIAL ZONING FOR THE APPROXIMATELY 0.948 ACRES OF LAND GENERALLY KNOWN AS 17379 NORTH MAIN STREET, AND RECENTLY ANNEXED TO THE CITY AS PETITIONED FOR BYJOHN A. JONES, TRUSTEE

BE IT ORDAINED BY THE COUNCIL OF THE CITY OF BOWLING GREEN, OHIO, COUNTY OF WOOD, STATE OF OHIO:

SECTION 1: That the property generally known as 17379 North Main Street and recently annexed to the City from Plain Township as petitioned for by John A. Jones, Trustee, and comprised of approximately 0.948 acres of land more fully described on the exhibit attached hereto and made a part hereof, is hereby given interim zoning of B-2 General Commercial zoning.

SECTION 2: This ordinance shall take effect at the earliest time permitted by law.

Passed: February 4, 2013
Date

President of Council
JOHN ZANFARDINO

Attest: Kay D. Scherreik
Clerk of Council
KAY D. SCHERREIK

Approved: February 5, 2013
Date

Richard A. Edwards
Mayor
RICHARD A. EDWARDS

MICHAEL J. MARSH
CITY ATTORNEY
kds

CERTIFICATION
This is to certify that the foregoing is a true copy of Ord No. 8225 passed by the Council of the City of Bowling Green, Ohio.
Feb 4, 2013
Kay D. Scherreik
Clerk of City Council

Interim Zoning ~ 0.948 acres / 17379 N. Main St.
John A. Jones, Petitioner

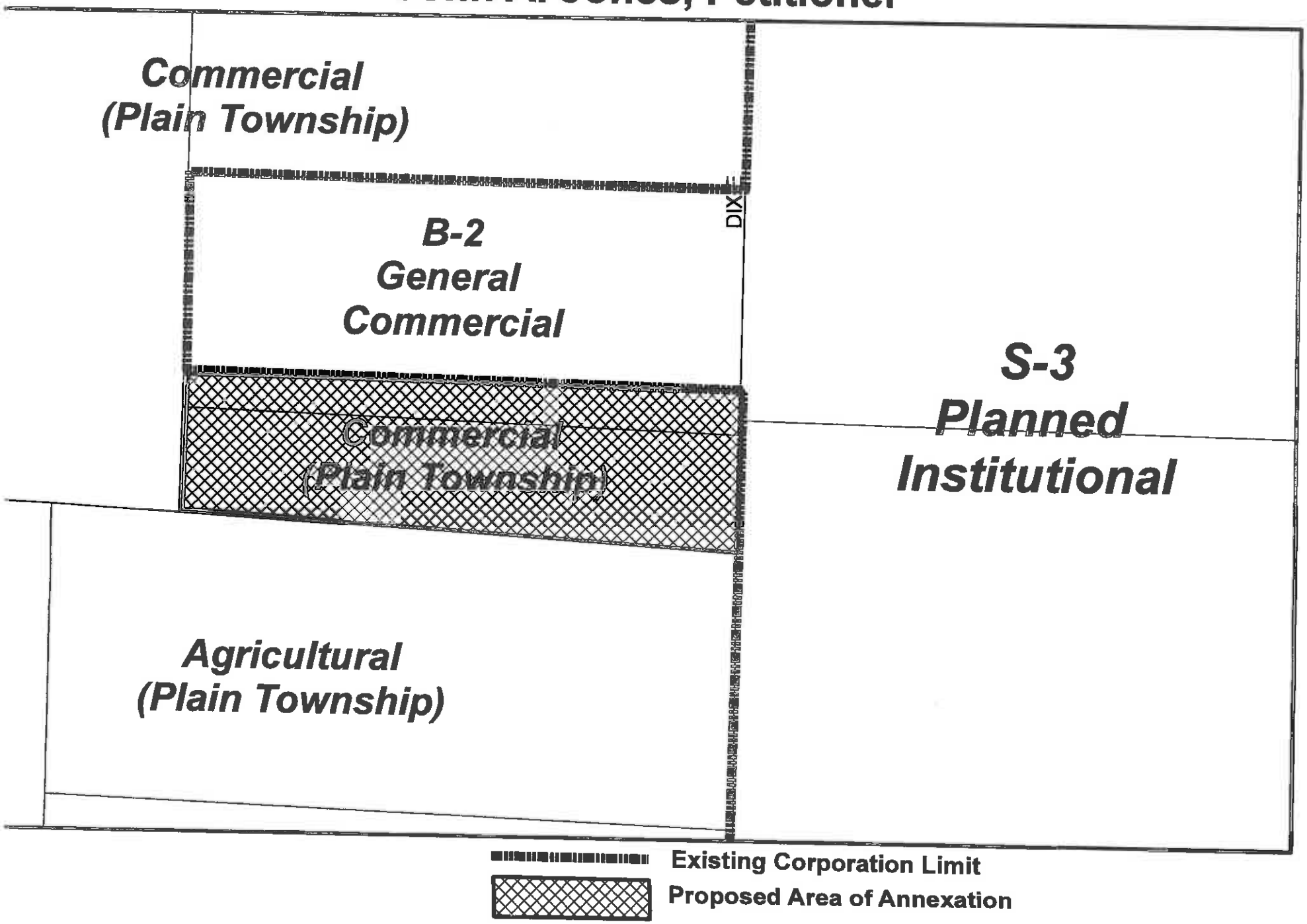

1st Reading: 2-4-13
2nd Reading: 2-4-13
3rd Reading: 2-4-13

RECORD OF ORDINANCES

Dayton Legal Blank, Inc. Form No. 30043

Ordinance No. 8235 Passed February 4, 2013

ORDINANCE PROVIDING SUPPLEMENTAL APPROPRIATIONS FOR THE CURRENT EXPENSES AND OTHER EXPENDITURES OF THE CITY OF BOWLING GREEN, OHIO, DURING THE FISCAL YEAR BEGINNING JANUARY 1, 2013 AND ENDING DECEMBER 31, 2013

BE IT ORDAINED BY THE COUNCIL OF THE CITY OF BOWLING GREEN, STATE OF OHIO:

SECTION 1. That the following sums be appropriated as follows:

Fund	Dept.	Account	Description	Amount
4052	810	74503	Community Center, Capital Improvement, Building Maintenance and Repair	$ 14,744.89

SECTION 2: This ordinance shall take effect at the earliest time permitted by law.

Passed: February 4, 2013
Date

President of Council

Attest: Clerk of Council

Approved: February 4, 2013
Date

Richard A. Edwards
Mayor

MICHAEL J. MARSH
CITY ATTORNEY
kds

CERTIFICATION
This is to certify that the foregoing is a true copy of Ord No. 8235 passed by the Council of the City of Bowling Green, Ohio.
Feb. 4, 2013
Clerk of City Council